

These are the notes referred to on the following official copy

The electronic official copy of the title plan follows this message.

Please note that this is the only official copy we will issue. We will not issue a paper official copy.

This official copy was delivered electronically and when printed will not be to scale. You can obtain a paper official copy by ordering one from HM Land Registry.

This official copy is issued on 03 January 2024 shows the state of this title plan on 03 January 2024 at 17:29:53. It is admissible in evidence to the same extent as the original (s.67 Land Registration Act 2002). This title plan shows the general position, not the exact line, of the boundaries. It may be subject to distortions in scale. Measurements scaled from this plan may not match measurements between the same points on the ground.

This title is dealt with by the HM Land Registry, Nottingham Office .

© Crown copyright. Produced by HM Land Registry. Reproduction in whole or in part is prohibited without the prior written permission of Ordnance Survey. Licence Number 100026316.

H.M. LAND REGISTRY		TITLE NUMBER
		K648515
ORDNANCE SURVEY PLAN REFERENCE	TQ 7463 SE	Scale 1/1250
COUNTY KENT	DISTRICT	© Crown copyright

K648515

TQ 7463 SE

Scale
1/1250

COUNTY KENT

~~DISTRICT~~

© Crown copyright

The boundaries shown by dotted lines have been plotted from the transfer plan. The title plan may be updated from later survey information.

~~ROCHESTER UPON MEDWAY~~
~~DISTRICT~~

K653107

Co Const, CP & ED Bd

TONBRIDGE AND MALLING DISTRICT

ROMAN ROAD
(course of)

A circular stamp from the H.M. Land Registry. The text "FILED PLAN" is at the top, "H.M. LAND" is in the upper arc, and "REGISTRY" is in the lower arc. Two stars are on the left and right sides. In the center, there are handwritten initials "RMF" and the date "6/89". A diagonal dashed line runs from the top right to the bottom left.

These are the notes referred to on the following official copy

The electronic official copy of the title plan follows this message.


Please note that this is the only official copy we will issue. We will not issue a paper official copy.

This official copy was delivered electronically and when printed will not be to scale. You can obtain a paper official copy by ordering one from HM Land Registry.

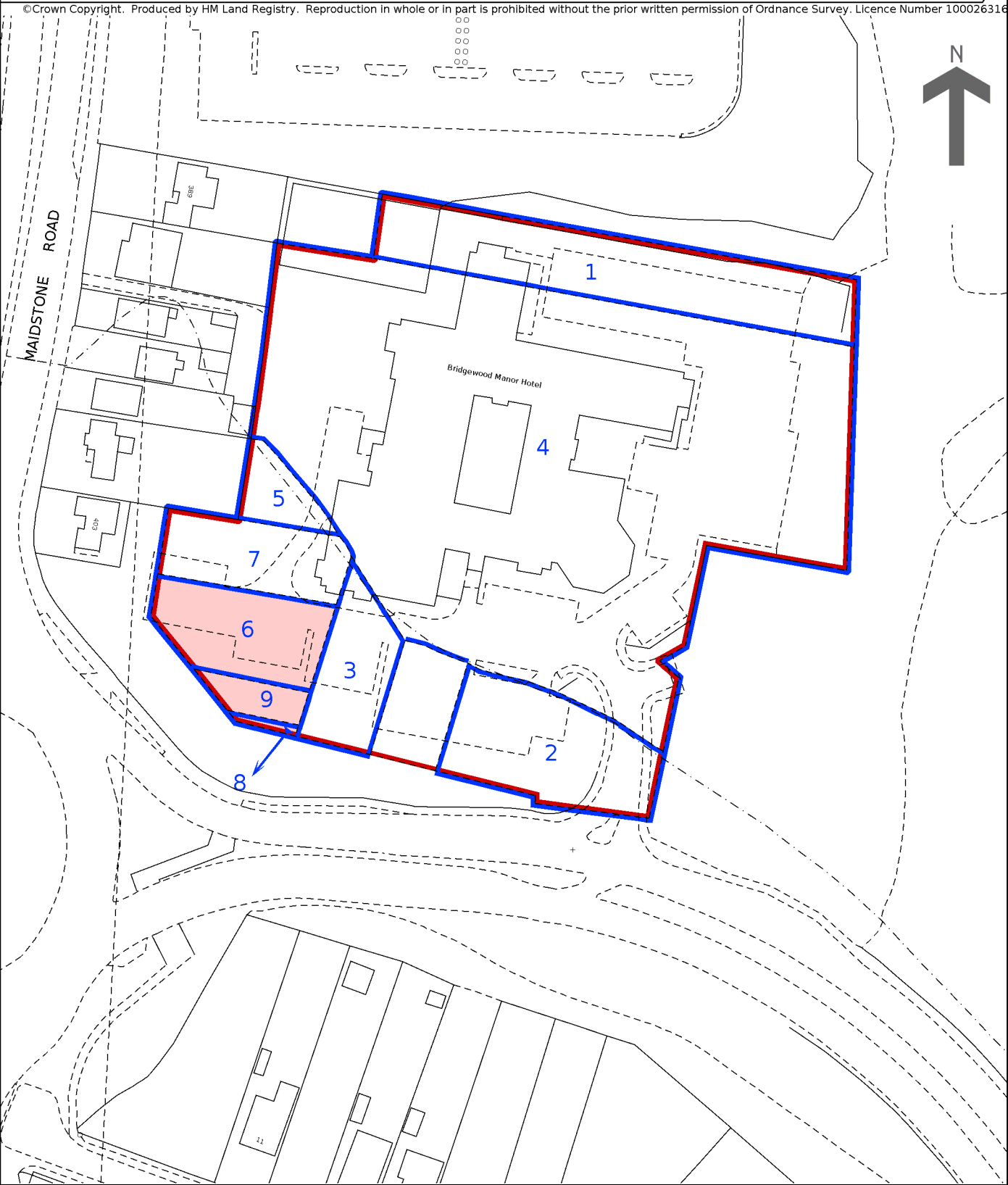
This official copy is issued on 03 January 2024 shows the state of this title plan on 03 January 2024 at 17:29:32. It is admissible in evidence to the same extent as the original (s.67 Land Registration Act 2002). This title plan shows the general position, not the exact line, of the boundaries. It may be subject to distortions in scale. Measurements scaled from this plan may not match measurements between the same points on the ground. This title is dealt with by the HM Land Registry, Nottingham Office .

HM Land Registry
Official copy of
title plan

Title number **K653107**
Ordnance Survey map reference **TQ7463SE**
Scale **1:1250**
Administrative area **Medway**



©Crown Copyright. Produced by HM Land Registry. Reproduction in whole or in part is prohibited without the prior written permission of Ordnance Survey. Licence Number 100026316



These are the notes referred to on the following official copy

The electronic official copy of the title plan follows this message.

Please note that this is the only official copy we will issue. We will not issue a paper official copy.


This official copy was delivered electronically and when printed will not be to scale. You can obtain a paper official copy by ordering one from HM Land Registry.

This official copy is issued on 03 January 2024 shows the state of this title plan on 03 January 2024 at 17:30:24. It is admissible in evidence to the same extent as the original (s.67 Land Registration Act 2002). This title plan shows the general position, not the exact line, of the boundaries. It may be subject to distortions in scale. Measurements scaled from this plan may not match measurements between the same points on the ground. This title is dealt with by the HM Land Registry, Nottingham Office .

HM Land Registry

Official copy of title plan

Title number **K820379**
Ordnance Survey map reference **TQ7463SE**
Scale **1:1250**
Administrative area **Medway**



©Crown Copyright. Produced by HM Land Registry. Reproduction in whole or in part is prohibited without the prior written permission of Ordnance Survey. Licence Number 100026316

